



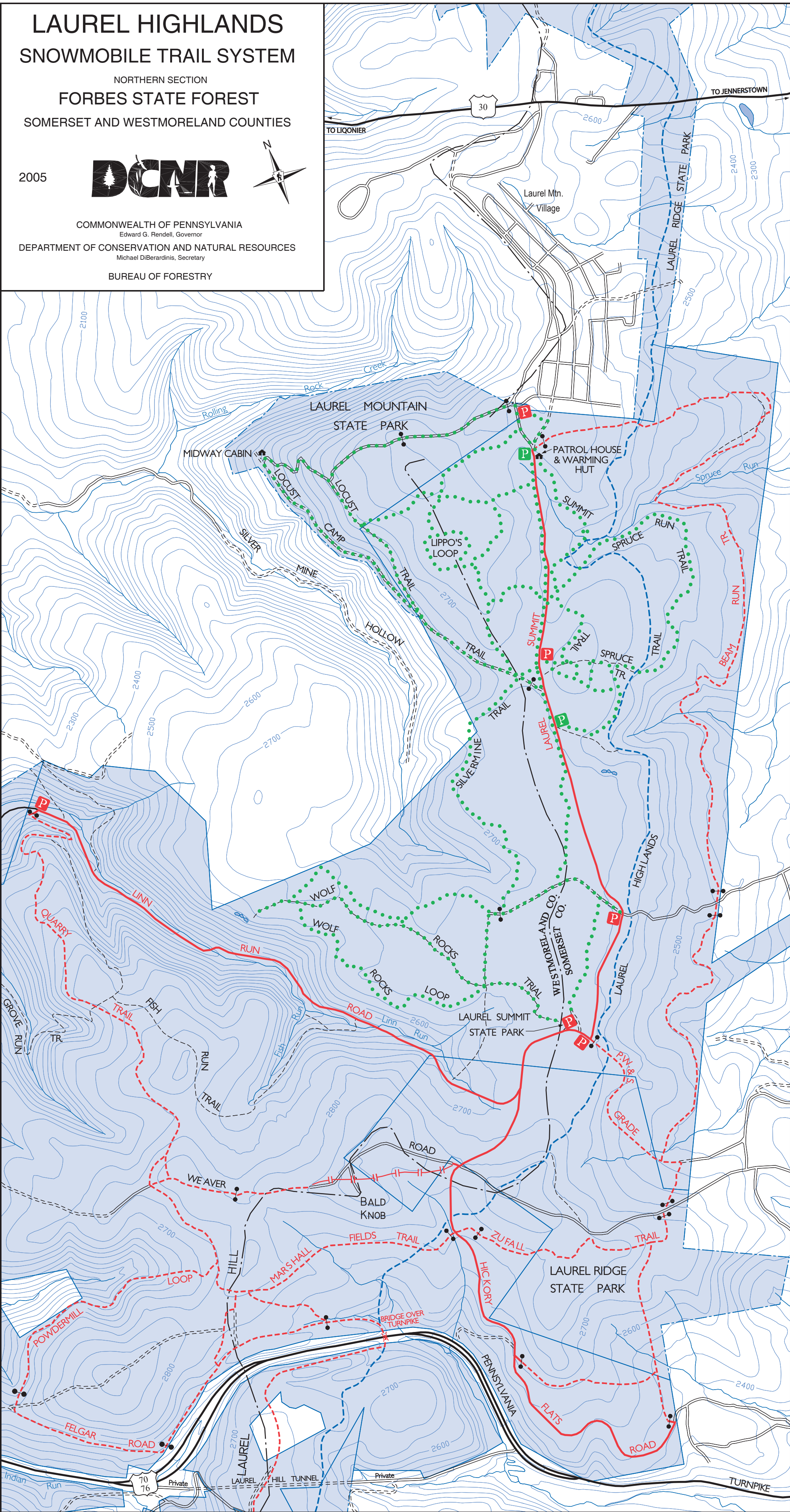
LAUREL HIGHLANDS  
SNOWMOBILE TRAIL SYSTEM

NORTHERN SECTION  
FORBES STATE FOREST  
SOMERSET AND WESTMORELAND COUNTIES

2005



COMMONWEALTH OF PENNSYLVANIA  
Edward G. Rendell, Governor  
DEPARTMENT OF CONSERVATION AND NATURAL RESOURCES  
Michael DiBerardinis, Secretary  
BUREAU OF FORESTRY



STATE FOREST AND STATE PARK  
SNOWMOBILE TRAILS

The intent of the Pennsylvania Department of Conservation and Natural Resources is to provide a trail system for snowmobiles.

Your cooperation is necessary to help protect state forest and park lands, the wildlife and its habitat, and to assure that other public values and recreational uses are not adversely affected.

Snowmobile roads (for joint use by snowmobiles and licensed highway vehicles) have been marked with caution signs at all road junctions. Snowmobiles trails (for use by snowmobiles only) are marked with snowmobile trail signs at all road intersections and are marked with orange diamonds along the trail.

Operate your snowmobile as would a car. Drive on the right hand side as most snowmobile trails are two way.

To make these facilities safe and enjoyable for yourself and others, please obey the following rules:

1. Snowmobiling on state forest and state park land is restricted to trails specifically designated for such use.
2. The existing rules and regulations governing the conduct of the public on state recreation areas and state forests shall apply.
3. The Department of Conservation and Natural Resources' local district forester and park manager will regulate trail use.
4. Operation of a snowmobile in a reckless or negligent manner is prohibited.
5. Snowmobiles are not permitted on state park and state forest land until after the last day of deer season.
6. In the event of hazardous conditions endangering life or property, any state recreation area or facility may be closed to public use.
7. Do not remove, molest, injure or damage anything natural or physical within any state recreation area or state forest.
8. Certain areas (newly seeded or planted areas, wild and natural areas, wildlife wintering areas, etc.) are closed to snowmobiling. Preserve your sport by not entering areas closed to snowmobiles.
9. Do not litter- develop the "carry-in - carry-out" habit.
10. Snowmobiles are prohibited from operating on frozen water surfaces and shorelines.
11. Do not carry loaded firearms on snowmobiles.

Be informed of local weather forecasts. Dress and equip yourself appropriately.

When possible, snowmobilers should use the "buddy" system and sign "in" and "out" where a register has been provided.

All residents and non-residents snowmobiles, must be registered (\$20 for two years). Exceptions: 1. Snowmobiles operated on the owner's own property; 2. Snowmobiles owned by non-residents and registered in a state where Pennsylvania's registration is honored. All snowmobiles are required to be covered by a liability insurance policy when operating anywhere except on the owner's private property.

THE LAUREL HIGHLANDS SNOWMOBILE TRAIL SYSTEM

This trail for snowmobiling is a result of a cooperative effort between the following: Bureau of Forestry, Bureau of State Parks, private land owners, and the Laurel Highlands Snowmobile Club.

Snowmobiles are urged to act responsibly and respectfully, especially when crossing private property on designated trails. Remember, your actions will determine whether we will be able to maintain a continuous trial system crossing these key parcels of private land for your enjoyment and recreational use.

The Laurel Highland Snowmobile Club owns and maintains their own parking area for club members only. This parking area is designated on the map. We ask all other snowmobilers to use the numerous public parking areas available.

Seven Springs Farms, Incorporated, is a private year-round resort on the southern end of this trail system. We wish to inform you that snowmobile rental and snowmobile riding on their property is by special permit only. Warning signs are posted when you enter the land of Seven Springs.

Snowmobilers are urged to help protect state forest and state park lands, the wildlife and its habitat, and to help assure that other public values and recreational uses are not adversely affected.

**CAUTION:**  
Some State Forest roads are open for joint use by snowmobiles and motor vehicles. Operators must use extreme care, particularly on curves where oncoming traffic is not visible.

**SPECIAL NOTICE:**  
Any snowmobile road (Joint Use) may be closed at any time to snowmobiles by the District Forester when there are conflicting uses. Such roads will be posted as "CLOSED TO SNOWMOBILES".

**ROADS:**  
Any road to be legally open for snowmobiling must be posted with the appropriate signs.

**MAP DETAILS:**  
This map was current at the time of printing. However, local changes may be necessary. You should contact your local District Forester for any changes in this map. Local postings at road or trail intersections take precedence over any maps or dated material.

DEPARTMENT OF CONSERVATION AND NATURAL RESOURCES  
INFORMATION DIRECTORY

District Forester Forbes State Forest P.O. Box 519 Laughlintown, PA 15655 Telephone (724) 238-1200	Park Superintendent Laurel Hill State Park 1454 Laurel Hill Park Road Somerset, PA 15501 Telephone (814) 445-7725	Park Superintendent Linn Run State Forest P.O. Box 50 Rector, PA 15677-0050 Telephone (724) 238-6623
Park Superintendent Kooser State Park 943 Glades Pike Somerset, PA 15501 Telephone (814) 445-8673	Park Superintendent Laurel Ridge State Park 117 Jim Mountain Road Rockwood, Pa 15557 Telephone (724) 455-3744	

LEGEND

- FORBES STATE FOREST
- STATE PARK LANDS
- STATE OR FEDERAL HIGHWAY
- HIGHWAYS OR HARD SURFACE ROAD (Closed to Snowmobiles)
- IMPROVED DIRT ROAD (Closed to Snowmobiles)
- UNIMPROVED DIRT ROAD (Closed to Snowmobiles)
- OTHER WELL DEFINED TRAILS (Closed to Snowmobiles)
- GATE
- SNOWMOBILE TRAIL (Snowmobiles only)
- SNOWMOBILE TRAIL ON PIPELINE
- PARKING ( Snowmobile and Cross-County Ski)
- SKI TOURING TRAIL (Snowmobiles Prohibited)
- PARKING - CROSS-COUNTRY SKI ONLY
- LAUREL HIGHLANDS HIKING TRAIL (Snowmobile Prohibited)
- JOINT USE ROAD - Snowmobiles and licensed Motor Vehicles
- CONTOURS ARE ON 50 FT. INTERVALS

SCALE 0 1/2 1 1-1/2 MILE